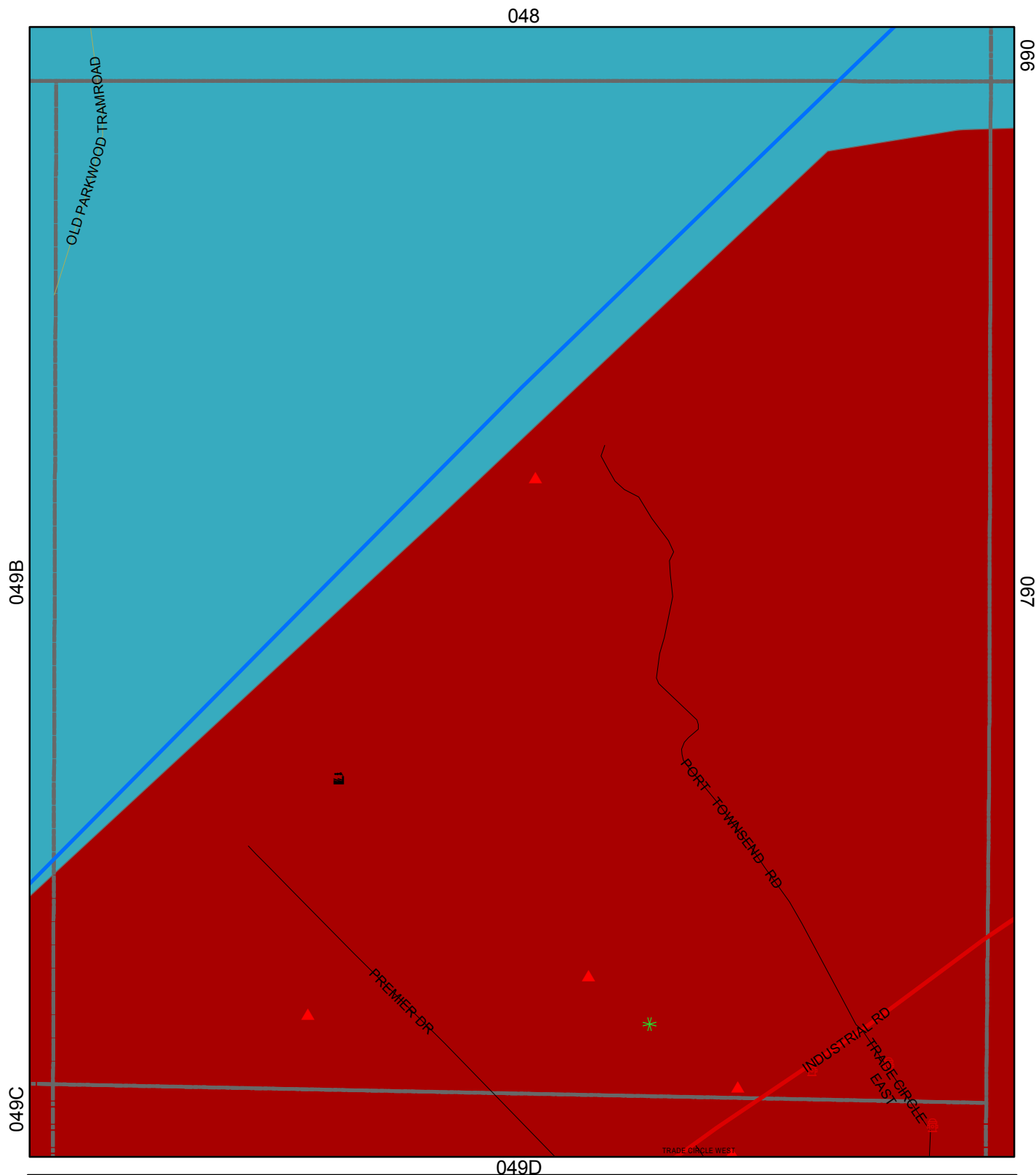


# BOCC DISTRICT LOCATION MAPS - GULF COUNTY, FLORIDA



## Map Sheet Number - 49A

1 inch = 786 feet

Apr 10, 2012

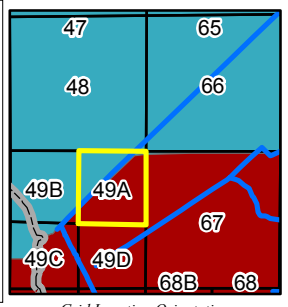


Prepared by:  
**The Gulf County GIS Department**

**IF YOU SPOT ERRORS PLEASE EMAIL ME AT**  
gis@gulfcounty-fl.gov  
**SO THAT I MAY GET THEM CORRECTED!**

Disclaimer - Gulf County GIS provides this GIS data as a public service.  
NO WARRANTY for the availability or accuracy is provided.

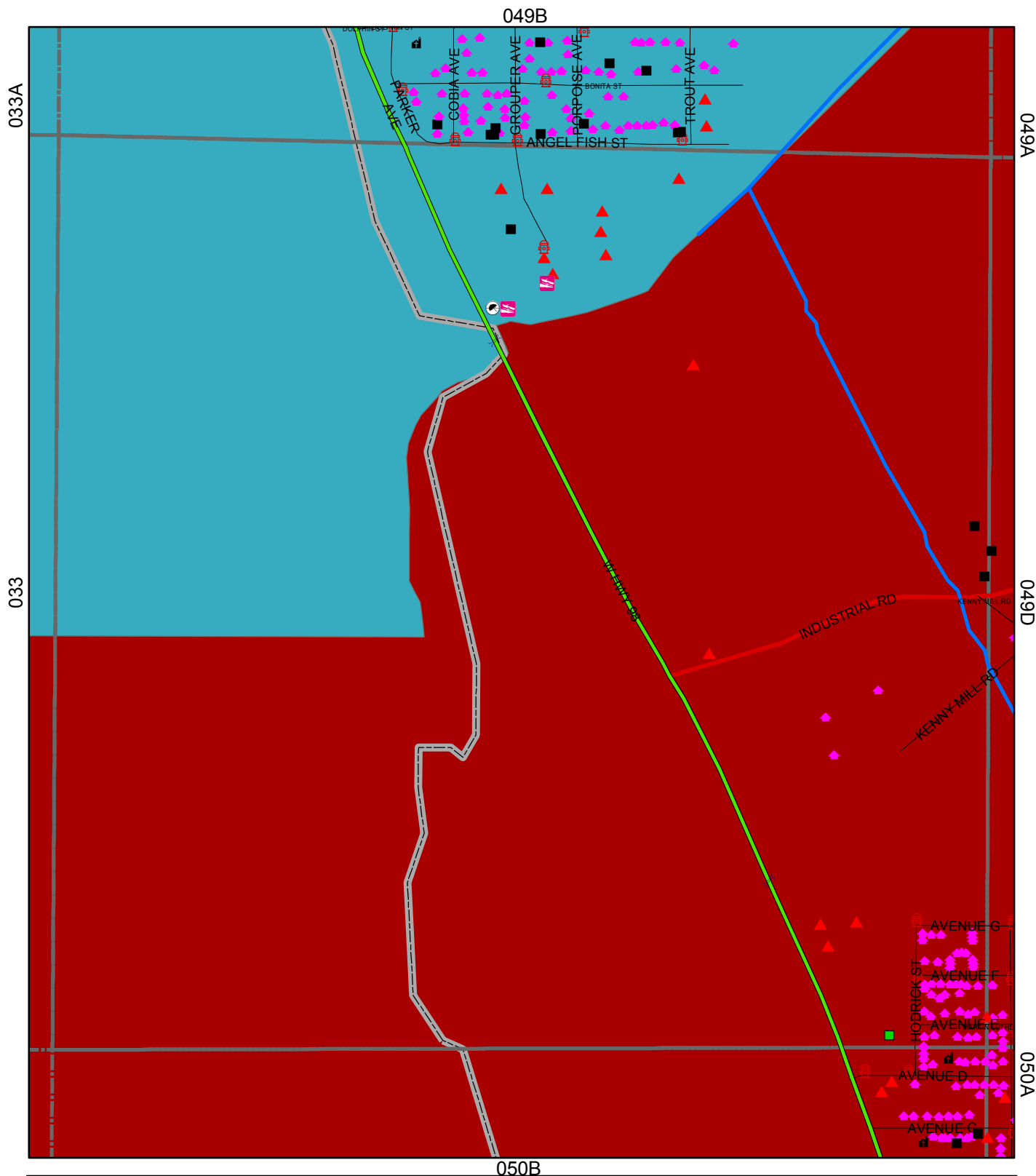
Legend		BOCC_Districts_2011	
	Airport		District I
	Hospital		District II
	Church		District III
	School		District IV
	Campground		District V
	Helipad		Rivers
	Beach Access		Residential Sites
	Boat Launch		Commercial
	Hydrant		Other
	Hanger		New Development
	Cemetery		Farm
	Government		Industrial
	Police		Fire
	Gathering		Ambulance house
	Park		



Grid Location Orientation

49A

# BOCC DISTRICT LOCATION MAPS - GULF COUNTY, FLORIDA



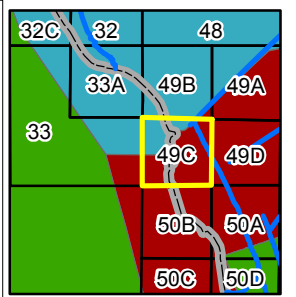
## Map Sheet Number - 49C

1 inch = 796 feet  
Apr 10, 2012

Prepared by:  
**The Gulf County GIS Department**  
IF YOU SPOT ERRORS PLEASE EMAIL ME AT  
[gis@gulfcounty-fl.gov](mailto:gis@gulfcounty-fl.gov)  
SO THAT I MAY GET THEM CORRECTED!

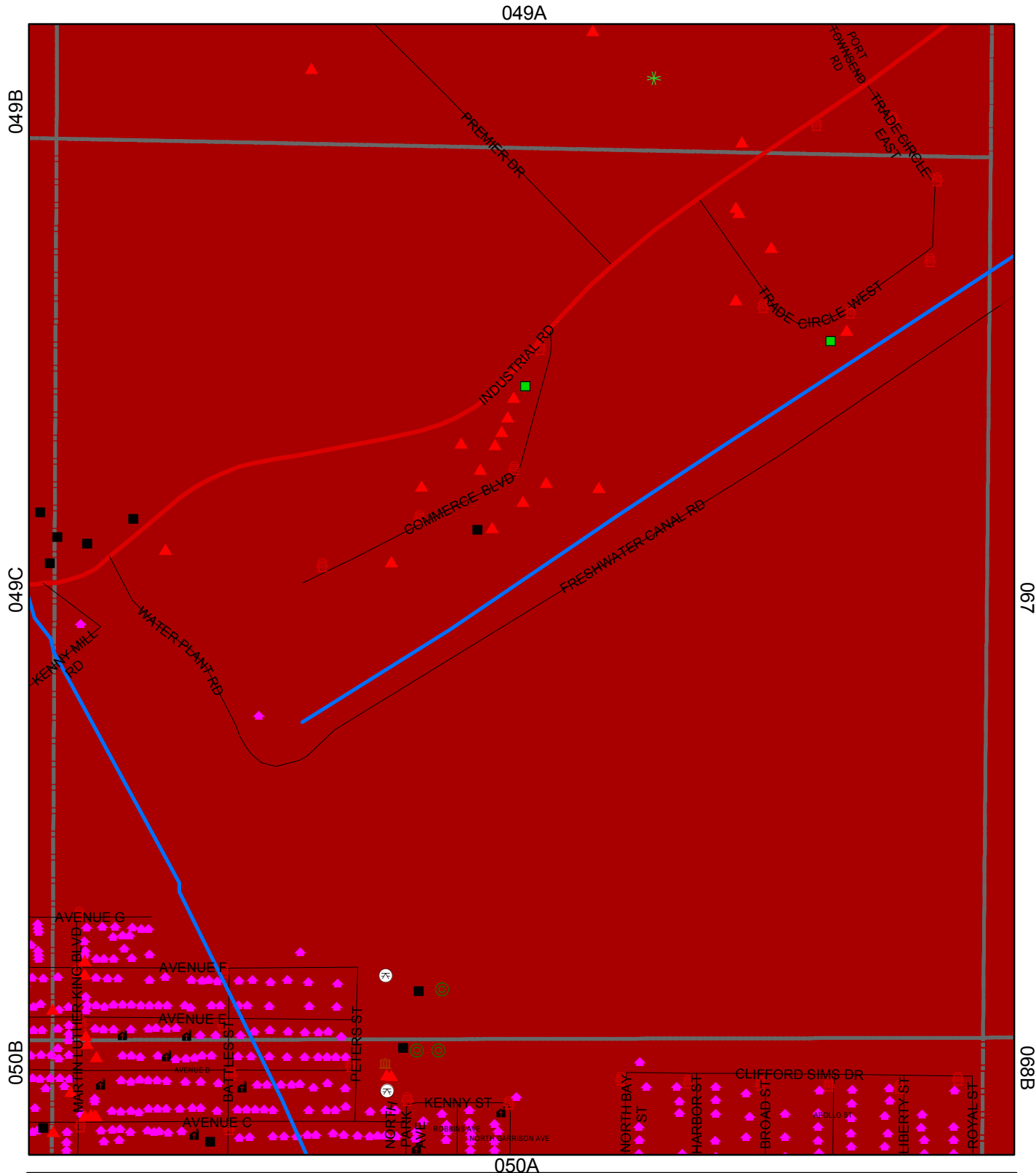
Disclaimer - Gulf County GIS provides this GIS data as a public service.  
NO WARRANTY for the availability or accuracy is provided.

Legend		BOCC_Districts_2011	
	Airport		District I
	Hospital		District II
	Church		District III
	School		District IV
	Campground		District V
	Helipad		Rivers
	Beach Access		Sites
	Boat Launch		Residential
	Hydrant		Commercial
	Hanger		New Development
	Cemetery		Farm
	Government		Industrial
	Gathering		Police
	Fire		Ambulance house
	Park		Cultural



Grid Location Orientation

# BOCC DISTRICT LOCATION MAPS - GULF COUNTY, FLORIDA



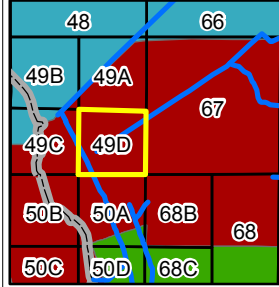
## Map Sheet Number - 49D

1 inch = 785 feet  
 Apr 10, 2012

Prepared by:  
**The Gulf County GIS Department**  
 IF YOU SPOT ERRORS PLEASE EMAIL ME AT  
[gis@gulfcounty-fl.gov](mailto:gis@gulfcounty-fl.gov)  
 SO THAT I MAY GET THEM CORRECTED!

Disclaimer - Gulf County GIS provides this GIS data as a public service. NO WARRANTY for the availability or accuracy is provided.

Legend		
BOCC_Districts_2011	Airport	Hospital
District I	Bridge: Culvert	Church
District II	Campground	School
District III	Helipad	Cultural
District IV	Beach Access	Gathering
District V	Boat Launch	Police
Rivers	Hydrant	Fire
Sites	Hanger	Ambulance house
Residential	Cemetery	Park
Commercial	Government	
Other		
New Development		
Farm		
Industrial		



49D

Grid Location Orientation

# BOCC DISTRICT LOCATION MAPS - GULF COUNTY, FLORIDA

049D



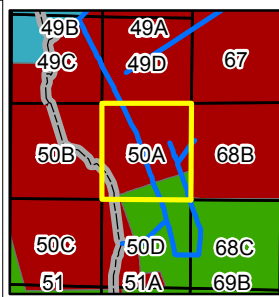
## Map Sheet Number - 50A

1 inch = 783 feet  
Apr 10, 2012

Prepared by:  
**The Gulf County GIS Department**  
IF YOU SPOT ERRORS PLEASE EMAIL ME AT  
[gis@gulfcounty-fl.gov](mailto:gis@gulfcounty-fl.gov)  
**SO THAT I MAY GET THEM CORRECTED!**

Disclaimer - Gulf County GIS provides this GIS data as a public service. NO WARRANTY for the availability or accuracy is provided.

Legend		BOCC_Districts_2011	
	Airport		District I
	Hospital		District II
	Church		District III
	School		District IV
	Campground		District V
	Helipad		Rivers
	Beach Access		Residential Sites
	Boat Launch		Commercial Sites
	Hydrant		New Development Sites
	Hanger		Farm Sites
	Cemetery		Industrial Sites
	Park		Government Sites
	Fire		
	Ambulance house		



Grid Location Orientation

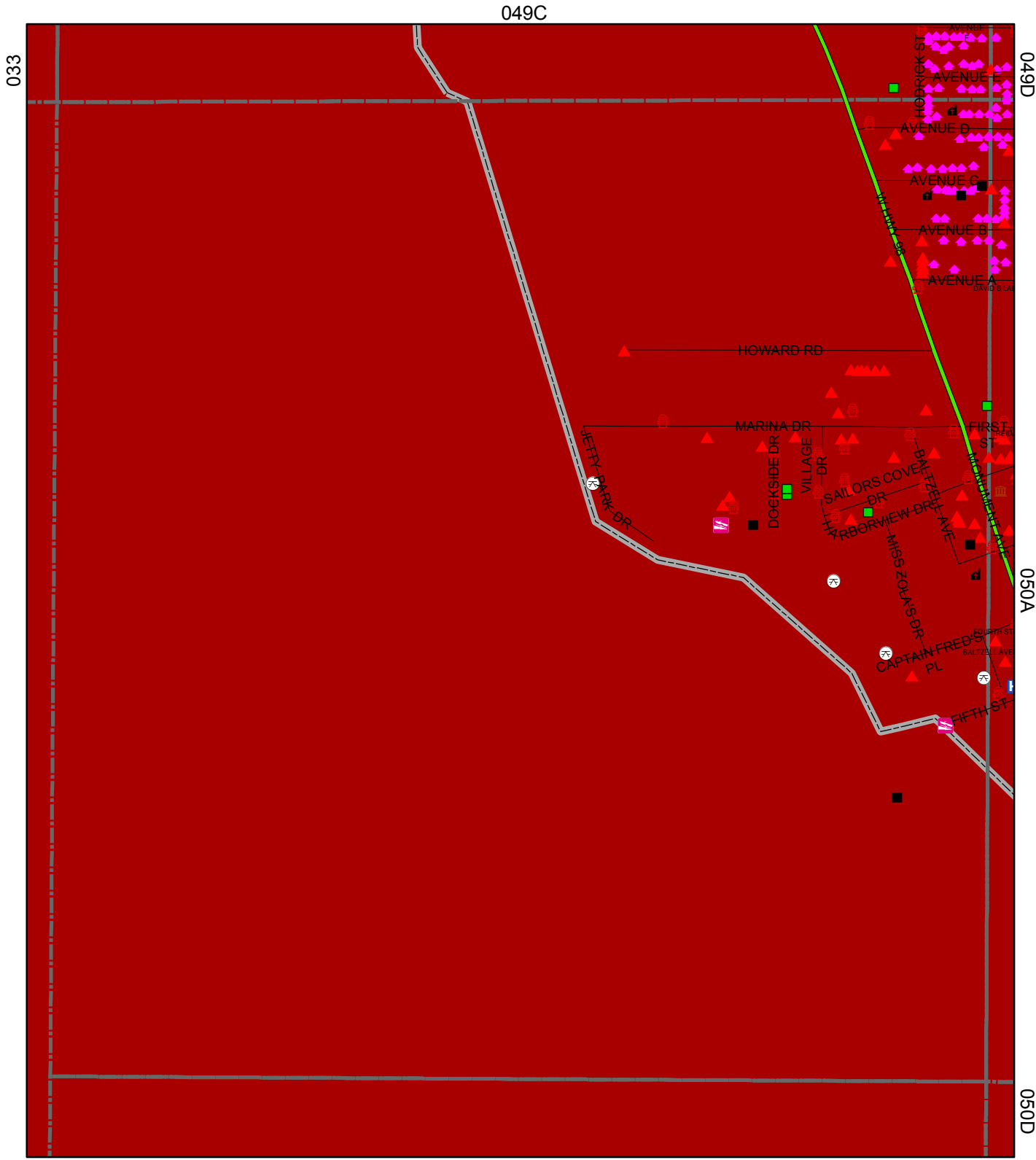
067

068B

068C

50A

# BOCC DISTRICT LOCATION MAPS - GULF COUNTY, FLORIDA



## Map Sheet Number - 50B

1 inch = 798 feet

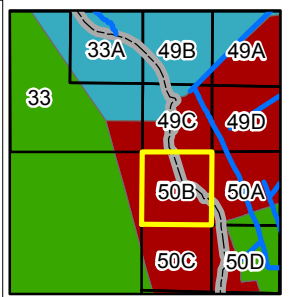
Apr 10, 2012

Prepared by:  
**The Gulf County GIS Department**

**IF YOU SPOT ERRORS PLEASE EMAIL ME AT**  
[gis@gulfcounty-fl.gov](mailto:gis@gulfcounty-fl.gov)  
**SO THAT I MAY GET THEM CORRECTED!**

Disclaimer - Gulf County GIS provides this GIS data as a public service.  
 NO WARRANTY for the availability or accuracy is provided.

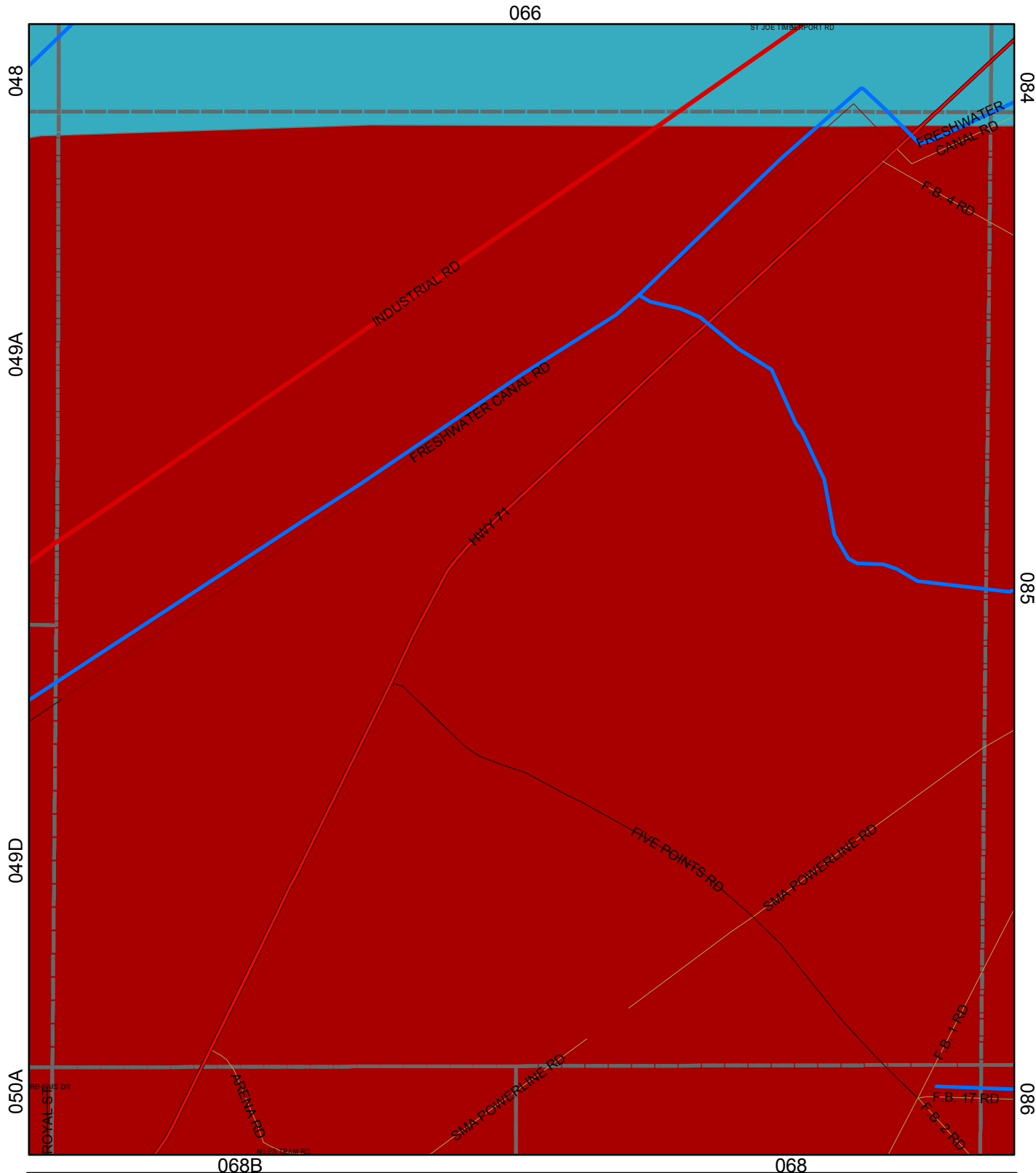
Legend		
BOCC_Districts_2011	Airport	Hospital
District I	Bridge: Culvert	Church
District II	Campground	School
District III	Helipad	Cultural
District IV	Beach Access	Gathering
District V	Boat Launch	Police
Rivers	Hydrant	Fire
Sites	Hanger	Ambulance house
Residential	Cemetery	Park
Commercial	Government	
Other		
New Development		
Farm		
Industrial		



Grid Location Orientation

50B

# BOCC DISTRICT LOCATION MAPS - GULF COUNTY, FLORIDA



## Map Sheet Number - 67

1 inch = 1,564 feet

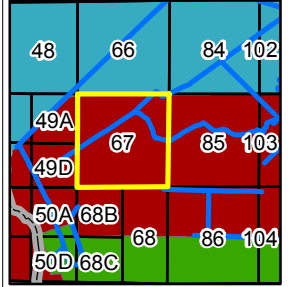
Apr 10, 2012

Prepared by:  
**The Gulf County GIS Department**

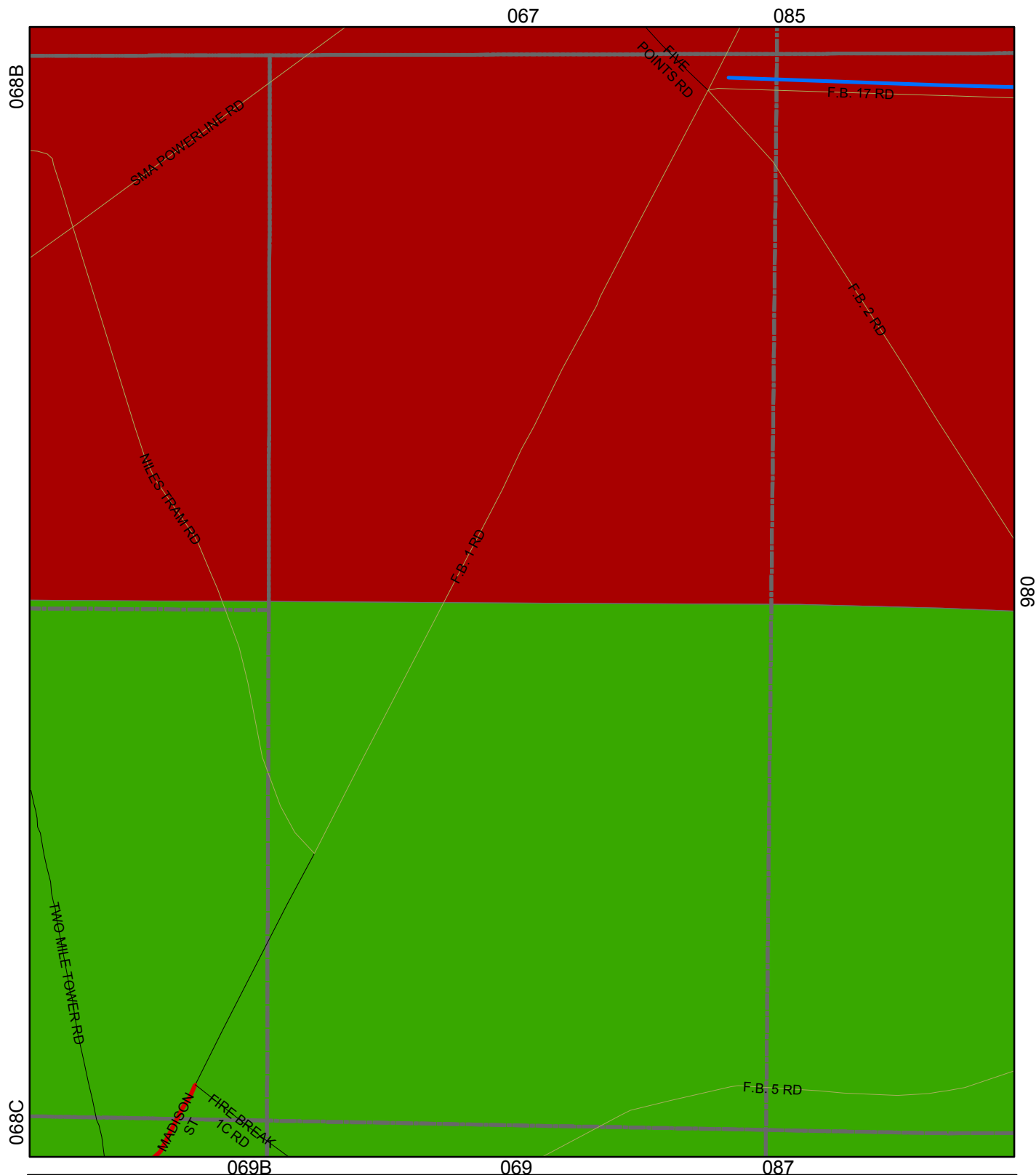
**IF YOU SPOT ERRORS PLEASE EMAIL ME AT**  
gis@gulfcounty-fl.gov  
**SO THAT I MAY GET THEM CORRECTED!**

Disclaimer - Gulf County GIS provides this GIS data as a public service.  
NO WARRANTY for the availability or accuracy is provided.

Legend		BOCC_Districts_2011	
	Airport		Hospital
	Bridge; Culvert		Church
	Campground		School
	Helipad		Cultural
	Beach Access		Gathering
	Boat Launch		Police
	Hydrant		Fire
	Hanger		Ambulance house
	Cemetery		Park
	Government		
	Residential Sites		
	Commercial Sites		
	Other Sites		
	New Development		
	Farm		
	Industrial		



# BOCC DISTRICT LOCATION MAPS - GULF COUNTY, FLORIDA



## Map Sheet Number - 68

1 inch = 1,432 feet

Apr 10, 2012

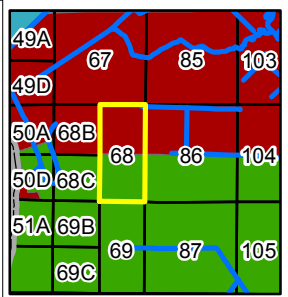


Prepared by:  
**The Gulf County GIS Department**

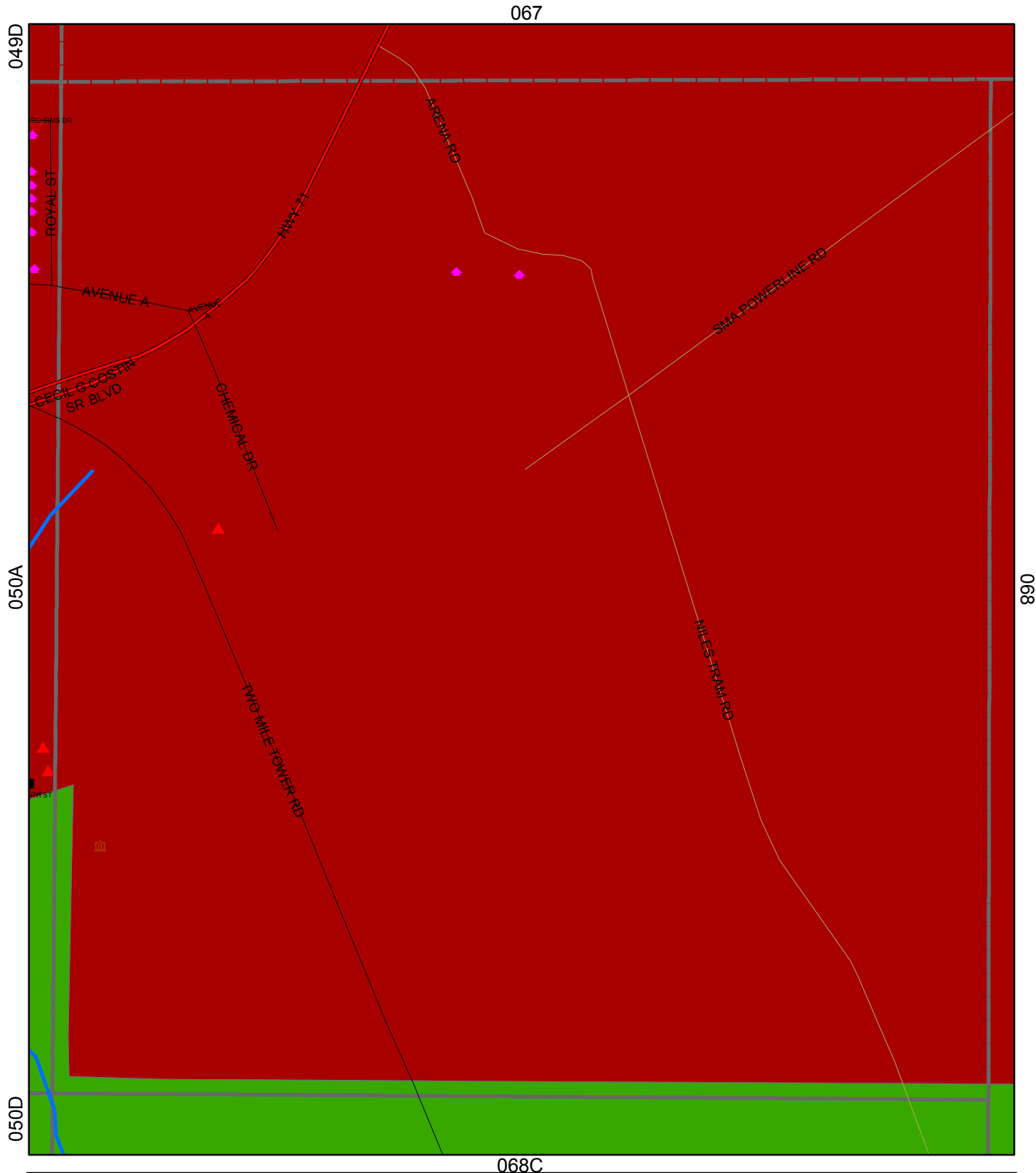
**IF YOU SPOT ERRORS PLEASE EMAIL ME AT**  
gis@gulfcounty-fl.gov  
**SO THAT I MAY GET THEM CORRECTED!**


Disclaimer - Gulf County GIS provides this GIS data as a public service.  
NO WARRANTY for the availability or accuracy is provided.

Legend		BOCC_Districts_2011	
	Airport		Hospital
	Bridge: Culvert		Church
	Campground		School
	Helipad		Cultural
	Beach Access		Gathering
	Boat Launch		Police
	Hydrant		Fire
	Hanger		Ambulance house
	Cemetery		Park
	Government		
	Residential Sites		
	Commercial Sites		
	Other Sites		
	New Development		
	Farm		
	Industrial		



# BOCC DISTRICT LOCATION MAPS - GULF COUNTY, FLORIDA





**Map Sheet Number - 68B**

1 inch = 780 feet

Apr 10, 2012

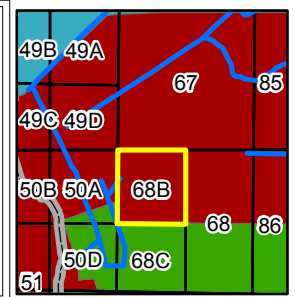
**Prepared by:**  
**The Gulf County GIS Department**

**IF YOU SPOT ERRORS PLEASE EMAIL ME AT**  
[gis@gulfcounty-fl.gov](mailto:gis@gulfcounty-fl.gov)  
**SO THAT I MAY GET THEM CORRECTED!**

Disclaimer - Gulf County GIS provides this GIS data as a public service.  
 NO WARRANTY for the availability or accuracy is provided.

**Legend**

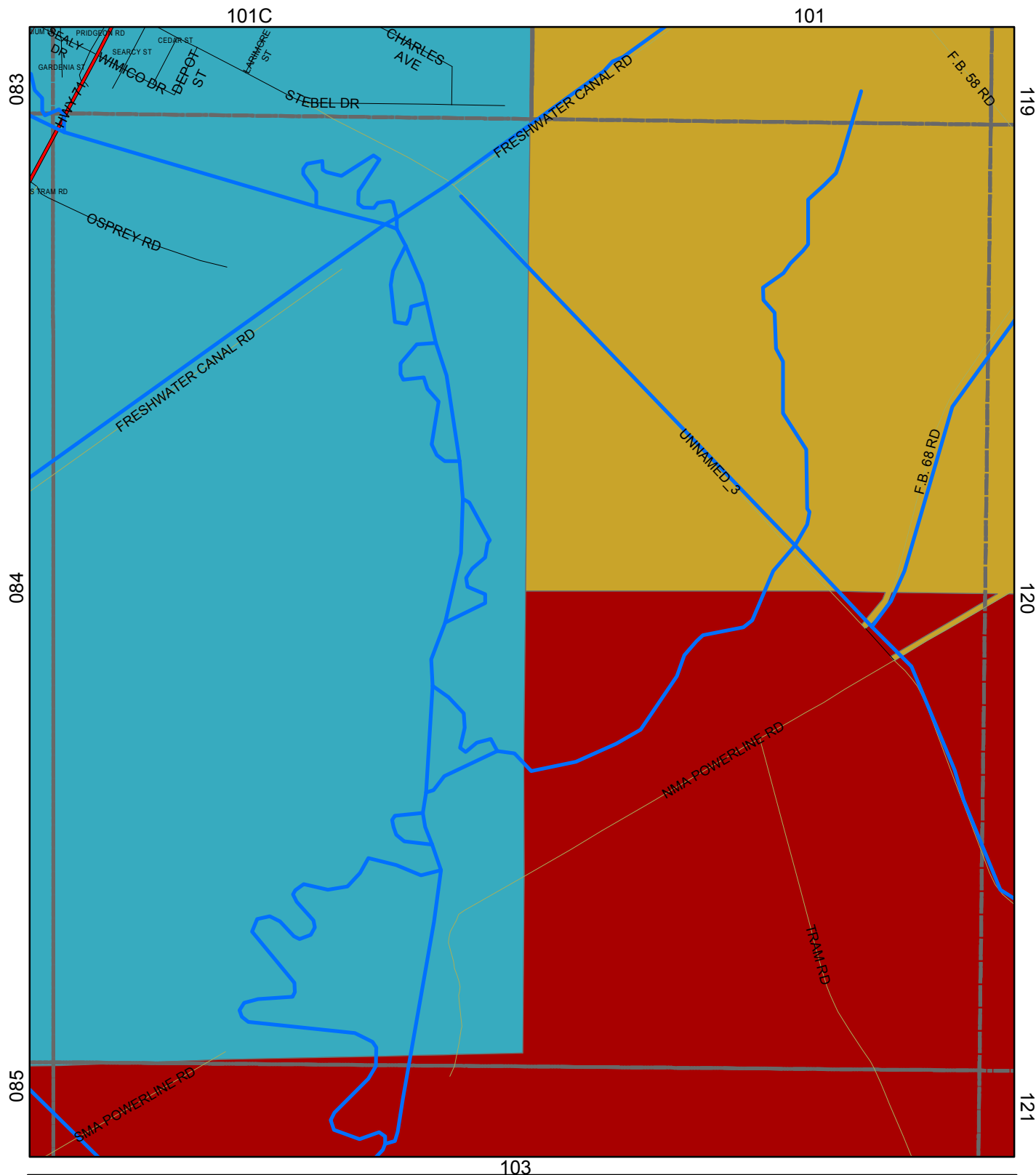
BOCC_Districts_2011	Airport	Hospital
District I	Bridge: Culvert	Church
District II	Campground	School
District III	Helipad	Cultural
District IV	Beach Access	Gathering
District V	Boat Launch	Police
Rivers	Hydrant	Fire
Sites	Hanger	Ambulance house
Residential	Cemetery	Park
Commercial	Government	
Other		
New Development		
Farm		
Industrial		



Grid Location Orientation



# BOCC DISTRICT LOCATION MAPS - GULF COUNTY, FLORIDA



## Map Sheet Number - 102

1 inch = 1,584 feet

Apr 10, 2012

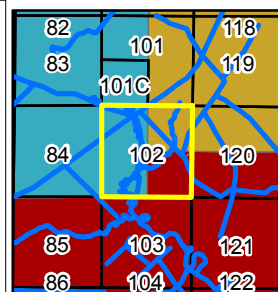


Prepared by:  
**The Gulf County GIS Department**

**IF YOU SPOT ERRORS PLEASE EMAIL ME AT**  
[gis@gulfcounty-fl.gov](mailto:gis@gulfcounty-fl.gov)  
**SO THAT I MAY GET THEM CORRECTED!**

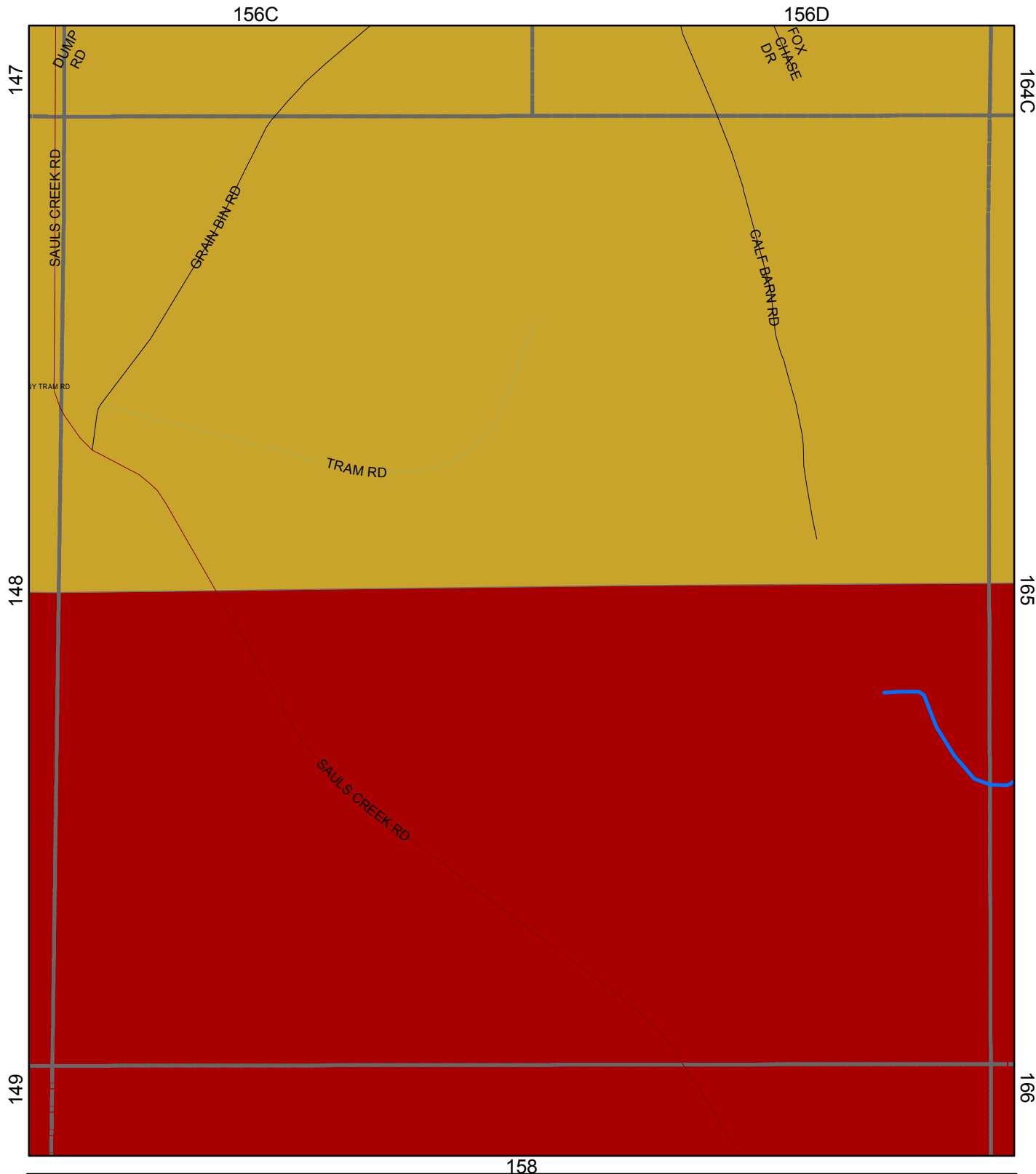
Disclaimer - Gulf County GIS provides this GIS data as a public service.  
 NO WARRANTY for the availability or accuracy is provided.

Legend		BOCC_Districts_2011	
Airport	Hospital	District I	District II
Bridge; Culvert	Church	District III	District IV
Campground	School	District V	Rivers
Helipad	Cultural	Residential	Commercial
Beach Access	Gathering	Other	New Development
Boat Launch	Police	Farm	Industrial
Hydrant	Fire	Hanger	Government
Cemetery	Ambulance house	Park	



Grid Location Orientation

# BOCC DISTRICT LOCATION MAPS - GULF COUNTY, FLORIDA



## Map Sheet Number - 157

1 inch = 1,563 feet

Apr 10, 2012

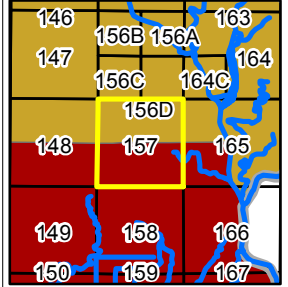


**Prepared by:**  
**The Gulf County GIS Department**

**IF YOU SPOT ERRORS PLEASE EMAIL ME AT**  
[gis@gulfcounty-fl.gov](mailto:gis@gulfcounty-fl.gov)  
**SO THAT I MAY GET THEM CORRECTED!**

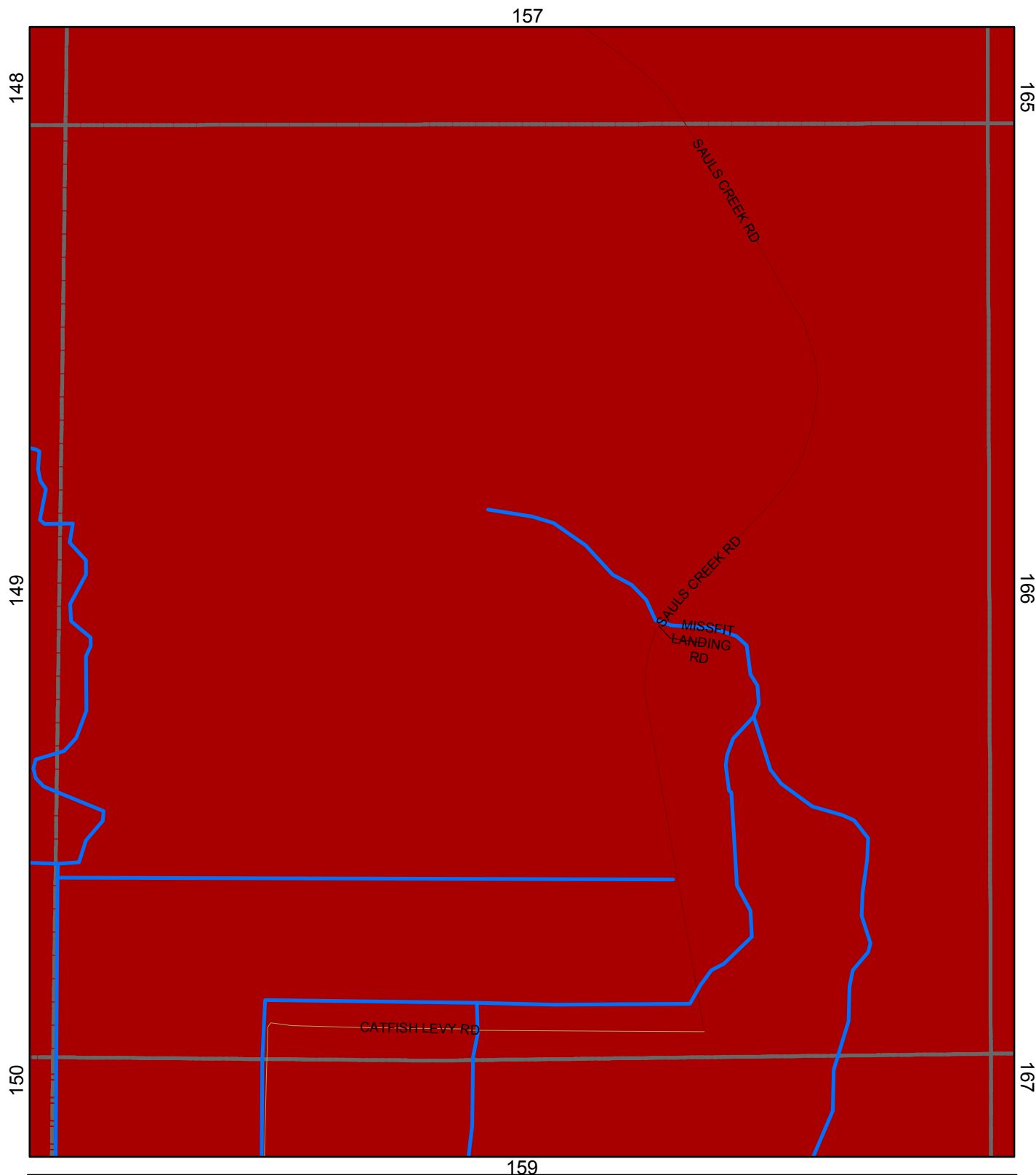
Disclaimer – Gulf County GIS provides this GIS data as a public service.  
 NO WARRANTY for the availability or accuracy is provided.

Legend		
BOCC_Districts_2011	Airport	Hospital
District I	Bridge: Culvert	Church
District II	Campground	School
District III	Helipad	Cultural
District IV	Beach Access	Gathering
District V	Boat Launch	Police
Rivers	Hydrant	Fire
Sites	Hanger	Ambulance house
Residential	Cemetery	Park
Commercial	Government	
Other		
New Development		
Farm		
Industrial		



Grid Location Orientation

# BOCC DISTRICT LOCATION MAPS - GULF COUNTY, FLORIDA



## Map Sheet Number - 158

1 inch = 1,590 feet

Apr 10, 2012

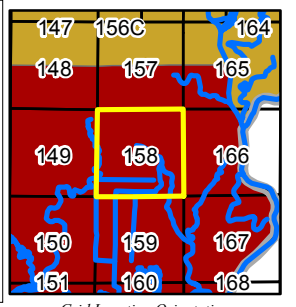


Prepared by:  
**The Gulf County GIS Department**

**IF YOU SPOT ERRORS PLEASE EMAIL ME AT**  
gis@gulfcounty-fl.gov  
**SO THAT I MAY GET THEM CORRECTED!**

Disclaimer - Gulf County GIS provides this GIS data as a public service.  
NO WARRANTY for the availability or accuracy is provided.

Legend		BOCC_Districts_2011	
	Airport		Hospital
	Bridge: Culvert		Church
	Campground		School
	Helipad		Cultural
	Beach Access		Gathering
	Boat Launch		Police
	Hydrant		Fire
	Hanger		Ambulance house
	Cemetery		Park
	Government		
	Residential Sites		
	Commercial Sites		
	Other Sites		
	New Development		
	Farm		
	Industrial		



Grid Location Orientation